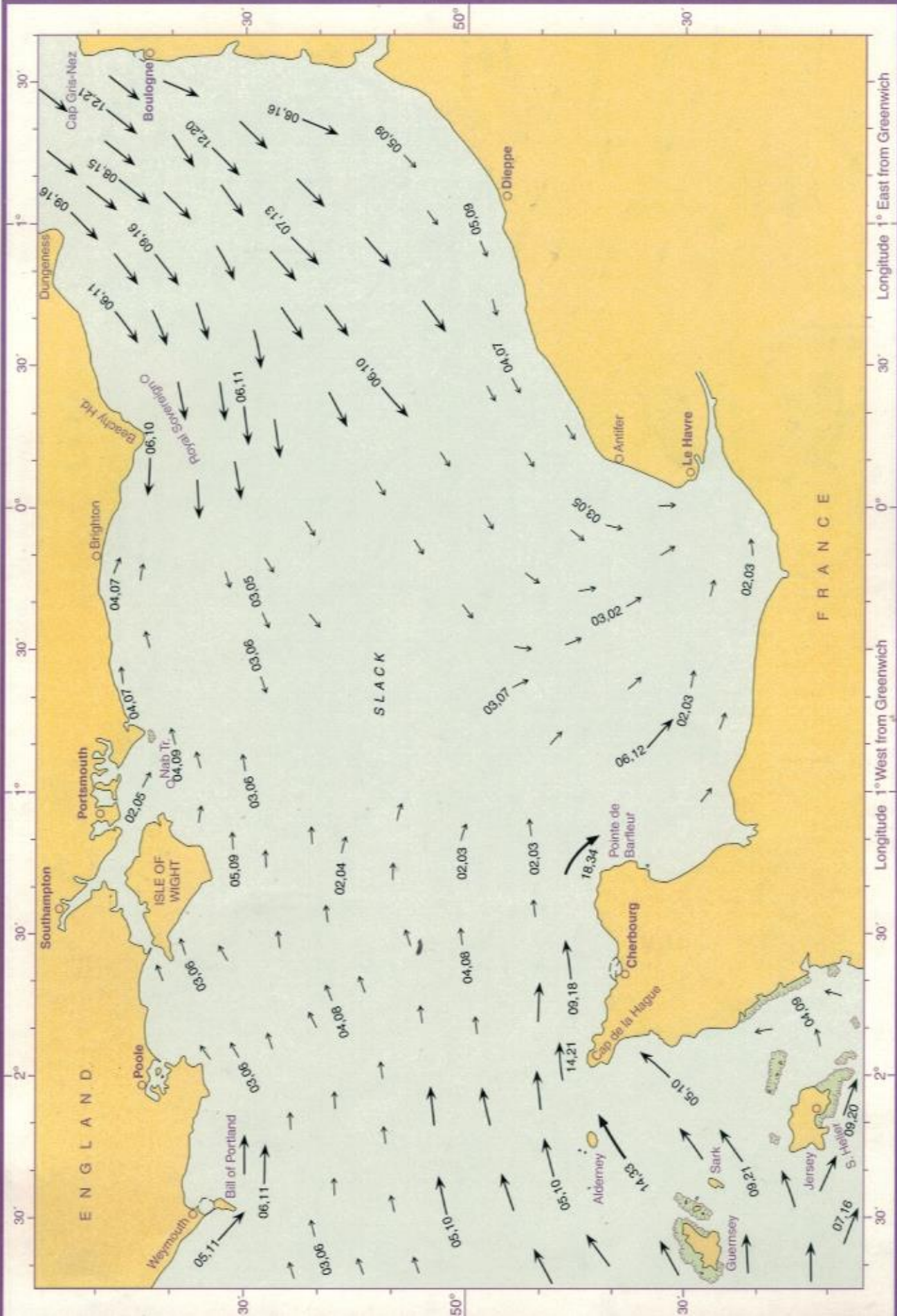


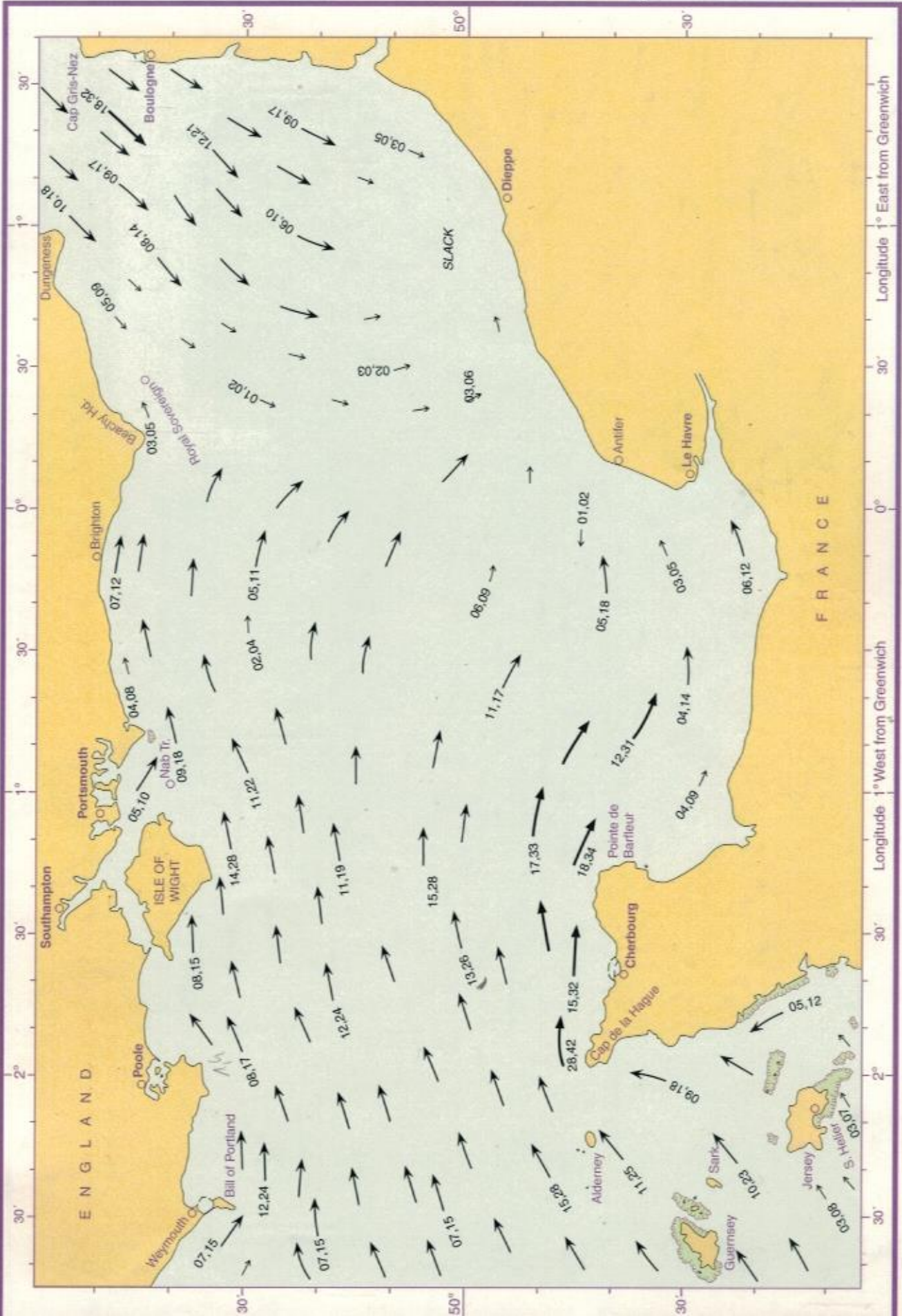
CAUTION:- Due to the very strong rates of tidal streams in some of the areas covered by this Atlas, many eddies may occur. Where possible some indication of these eddies has been included. In many areas there is either insufficient information or the eddies are unstable.

6 BEFORE
HIGH WATER DOVER
0h 20m before HW DEVONPORT



CAUTION:- Due to the very strong rates of tidal streams in some of the areas covered by this Atlas, many eddies may occur. Where possible some indication of these eddies has been included. In many areas there is either insufficient information or the eddies are unstable.

5 BEFORE
HIGH WATER DOVER
0h 40m after HW DEVONPORT

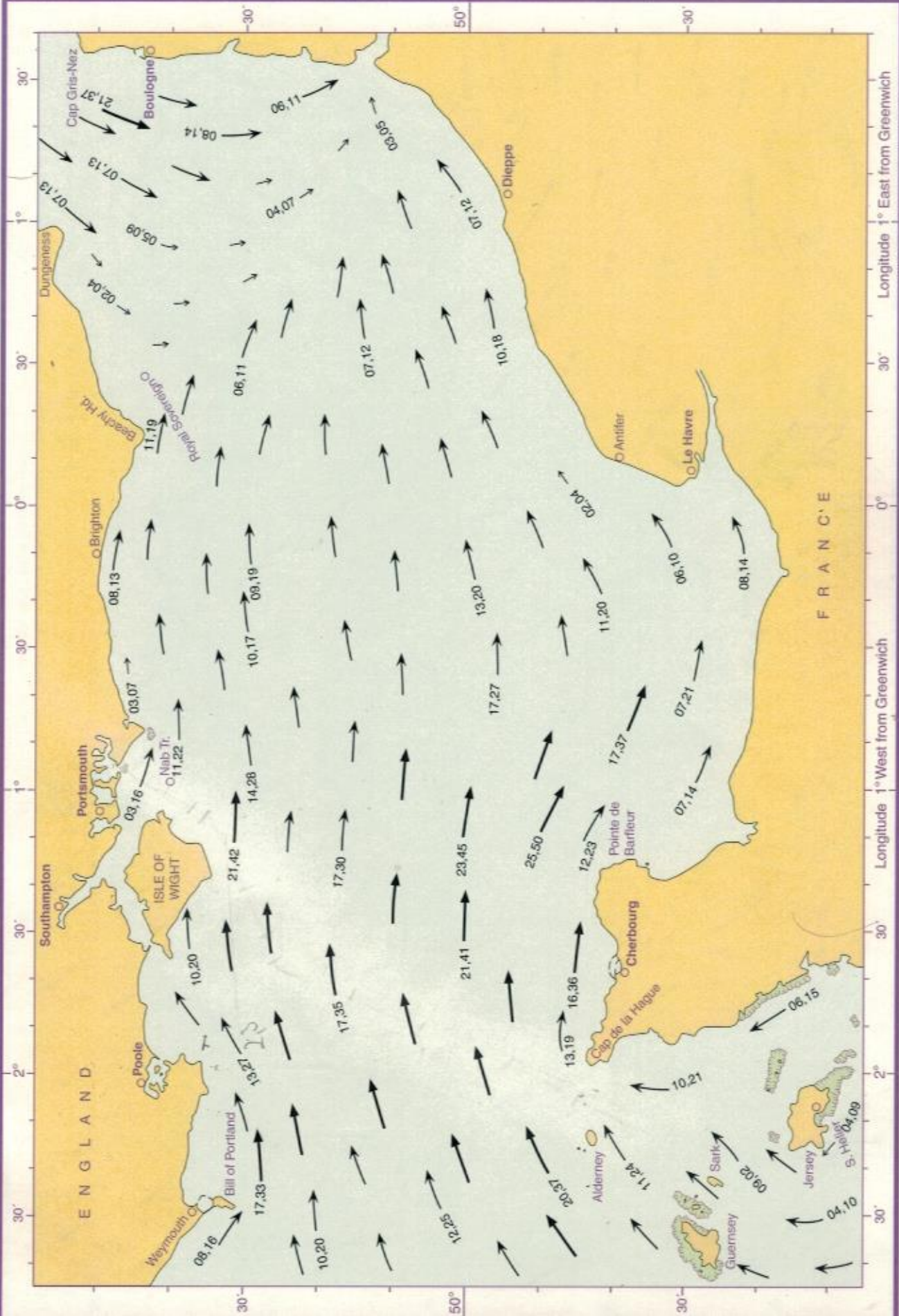


CAUTION:- Due to the very strong rates of tidal streams in some of the areas covered by this Atlas, many eddies may occur. Where possible some indication of these eddies has been included. In many areas there is either insufficient information or the eddies are unstable.

4

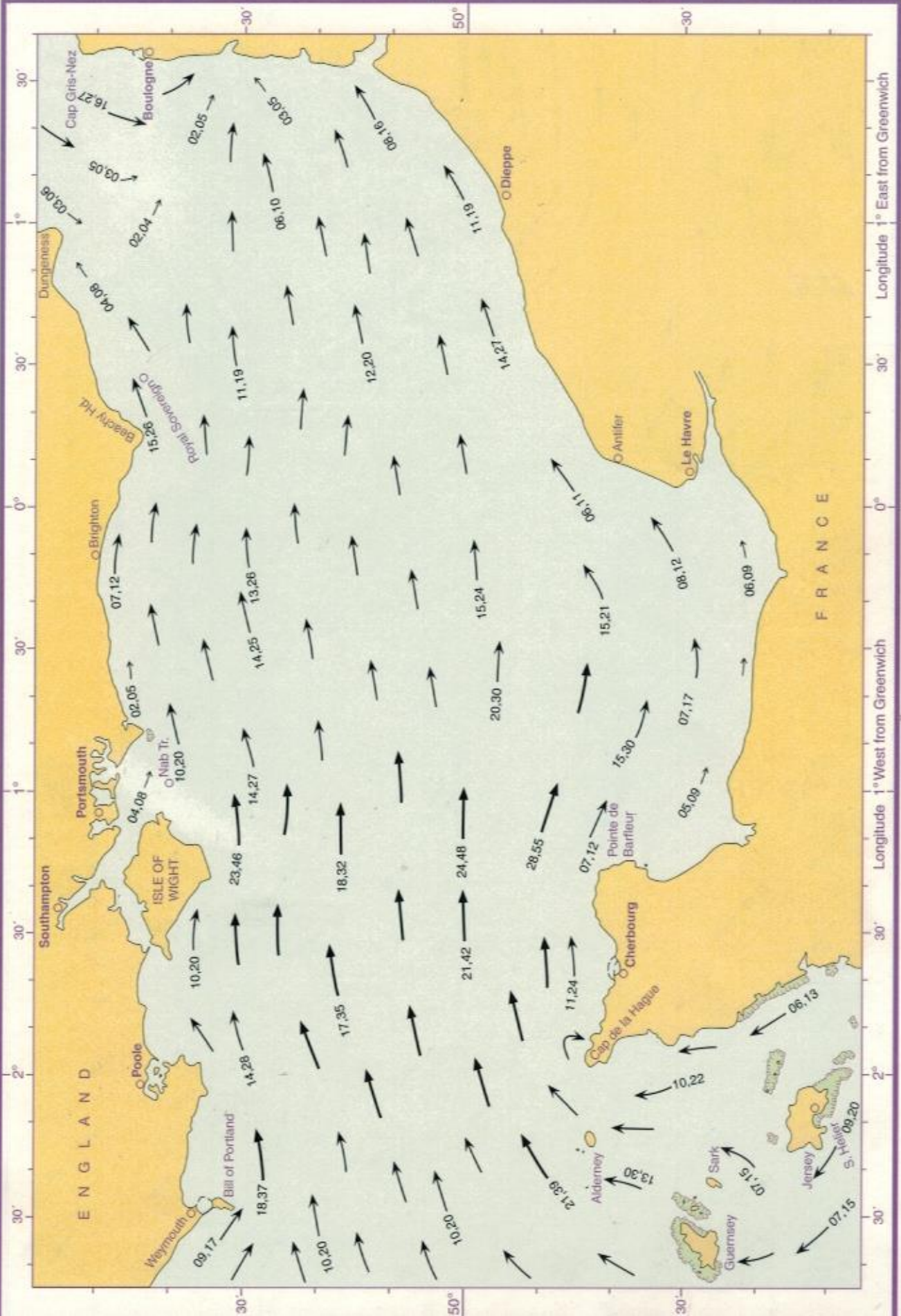
BEFORE
HIGH WATER DOVER

1h 40m after HW DEVONPORT



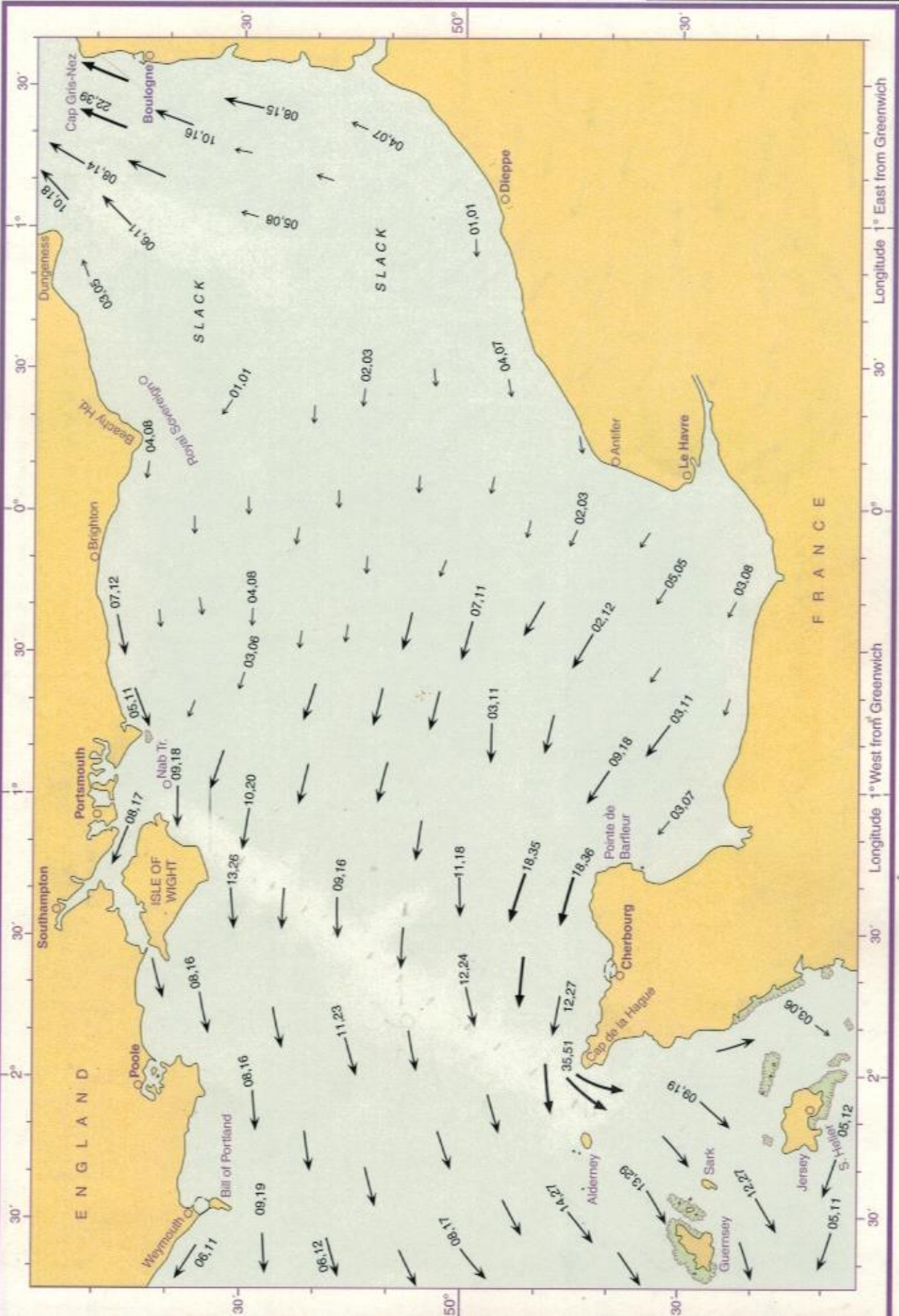
CAUTION:- Due to the very strong rates of tidal streams in some of the areas covered by this Atlas, many eddies may occur. Where possible some indication of these eddies has been included. In many areas there is either insufficient information or the eddies are unstable.

3 BEFORE
HIGH WATER DOVER
2h 40m after HW DEVONPORT



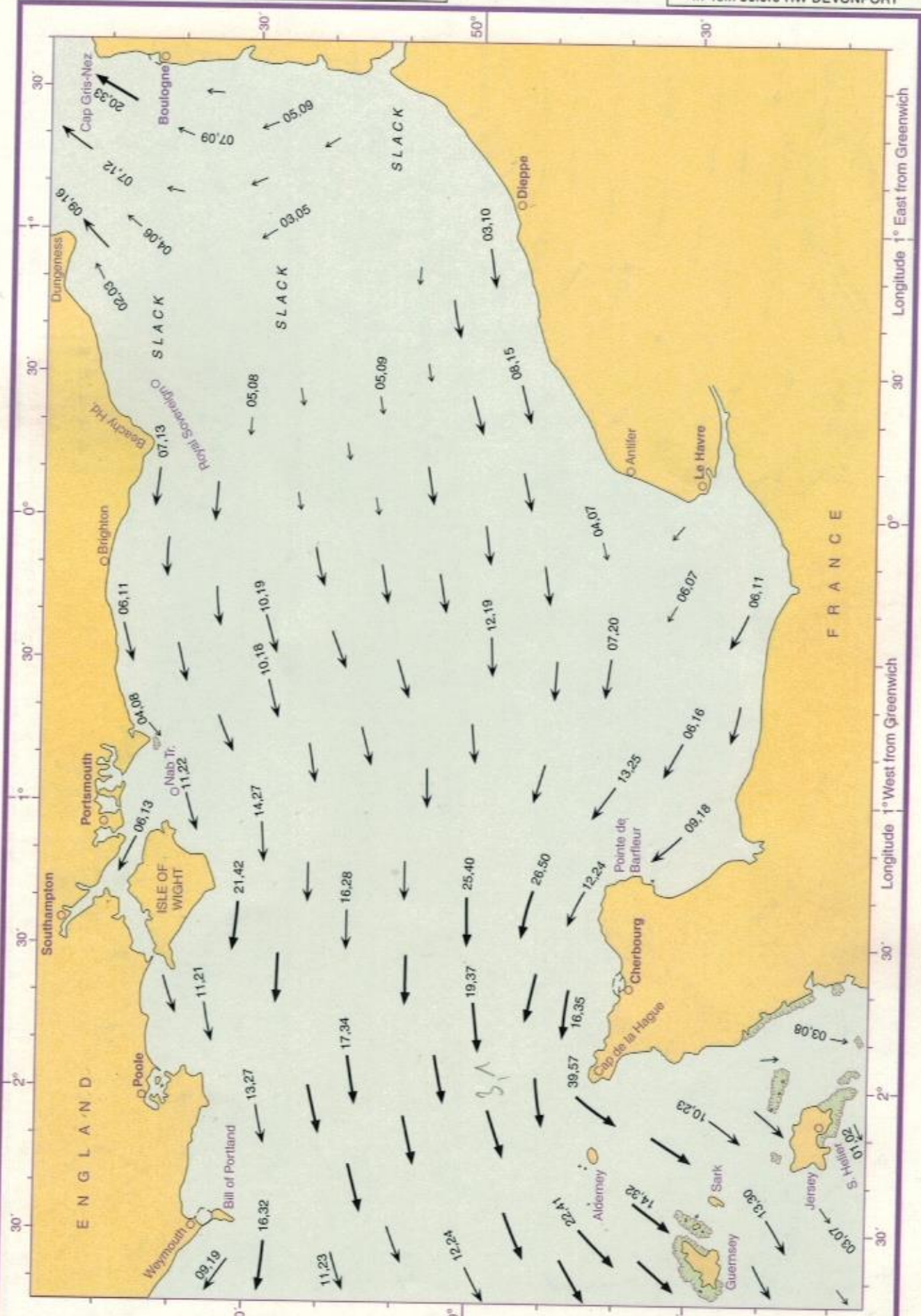
CAUTION:- Due to the very strong rates of tidal streams in some of the areas covered by this Atlas, many eddies may occur. Where possible some indication of these eddies has been included. In many areas there is either insufficient information or the eddies are unstable.

1 AFTER HIGH WATER DOVER
5h 45m before HW DEVONPORT



CAUTION:- Due to the very strong rates of tidal streams in some of the areas covered by this Atlas, many eddies may occur. Where possible some indication of these eddies has been included. In many areas there is either insufficient information or the eddies are unstable.

2 AFTER HIGH WATER DOVER
4h 45m before HW DEVONPORT

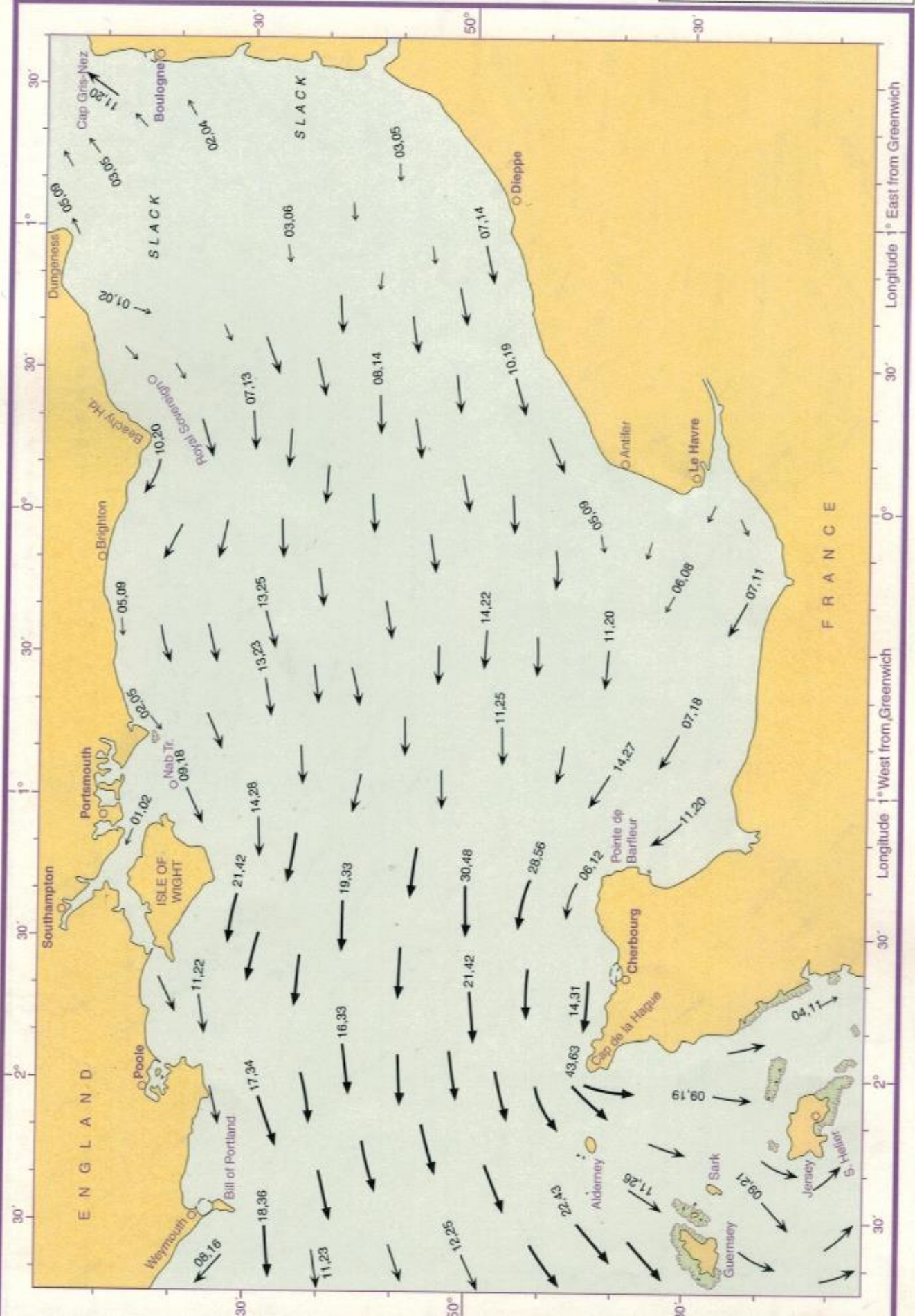


CAUTION:- Due to the very strong rates of tidal streams in some of the areas covered by this Atlas, many eddies may occur. Where possible some indication of these eddies has been included. In many areas there is either insufficient information or the eddies are unstable.

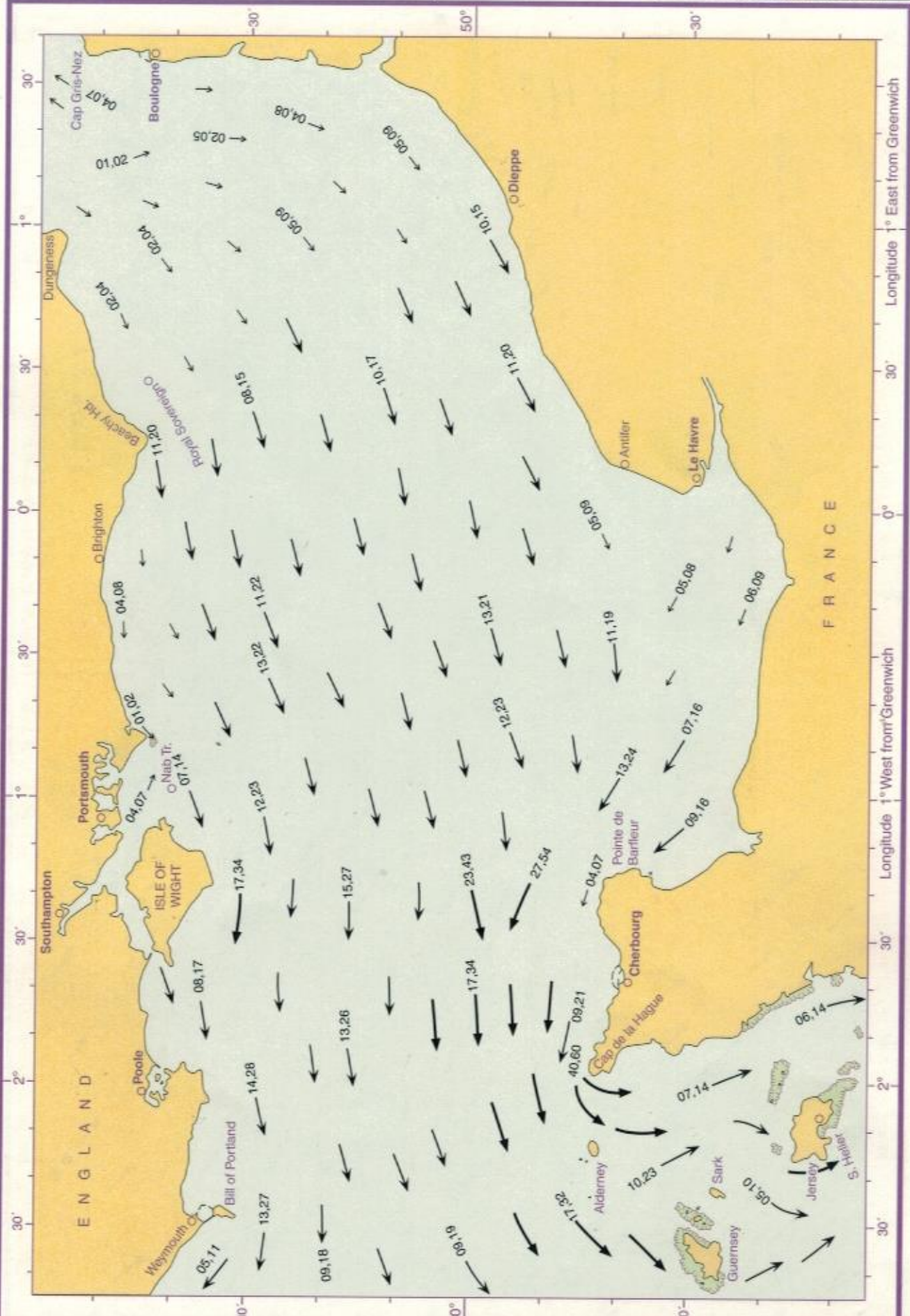
3

**AFTER
HIGH WATER DOVER**

3h 45m before HW DEVONPORT

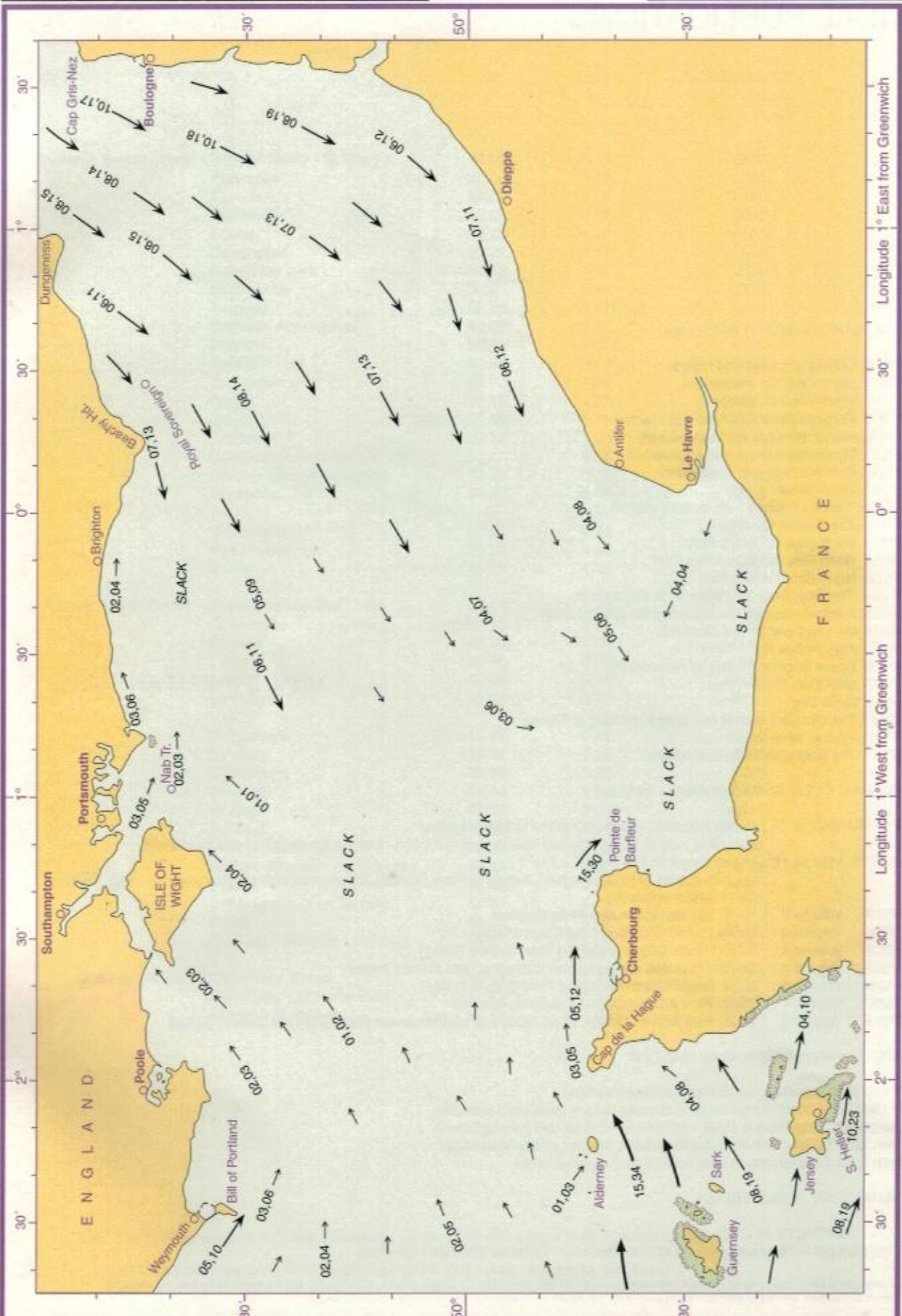


CAUTION:- Due to the very strong rates of tidal streams in some of the areas covered by this Atlas, many eddies may occur. Where possible some indication of these eddies has been included. In many areas there is either insufficient information or the eddies are unstable.



CAUTION:- Due to the very strong rates of tidal streams in some of the areas covered by this Atlas, many eddies may occur. Where possible some indication of these eddies has been included. In many areas there is either insufficient information or the eddies are unstable.

6 AFTER HIGH WATER COVER
0h 45m before HW DEVONPORT



STANDARD TIME (UT)

For Summer Time add ONE hour in non-shaded areas

DOVER LAT 51°07'N LONG 1°19'E

TIMES AND HEIGHTS OF HIGH AND LOW WATERS

Dates in red are **SPRINGS**

Dates in blue are **NEAPS**

YEAR 2017

MAY		JUNE		JULY		AUGUST					
Time	m	Time	m	Time	m	Time	m				
1 0201	6.7	16 0133	6.0	1 0347	6.0	16 0239	5.9	1 0009	2.0	16 0450	5.7
0933	1.0	0857	1.4	1112	1.6	1002	1.7	0533	5.4	1200	1.9
M 1430	6.5	TU 1352	6.1	TH 1612	6.0	F 1509	6.0	TU 1234	2.2	W 1730	5.8
2154	1.1	2117	1.5	☉ 2343	1.5	☾ 2231	1.7	1756	5.5		
2 0258	6.3	17 0209	5.9	2 0451	5.7	17 0336	5.7	2 0113	2.1	17 0046	1.9
1023	1.4	0935	1.7	1213	1.8	1051	1.8	0642	5.3	0628	5.6
TU 1530	6.1	W 1434	5.9	F 1716	5.8	SA 1610	5.8	W 1345	2.3	TH 1322	2.0
2250	1.4	2159	1.8	☾ 2330	1.8	☉ 2330	1.8	1907	5.4	1902	5.8
3 0404	5.9	18 0258	5.6	3 0046	1.7	18 0449	5.6	3 0218	2.1	18 0208	1.8
1124	1.7	1020	1.9	0609	5.5	1157	1.9	0751	5.4	0749	5.7
W 1636	5.8	TH 1523	5.6	SA 1318	1.9	SU 1723	5.8	TH 1452	2.1	F 1441	1.8
☉ 2358	1.7	2252	2.0	1830	5.7			2017	5.5	2019	6.0
4 0521	5.6	19 0415	5.4	4 0152	1.7	19 0044	1.8	4 0318	1.9	19 0326	1.6
1238	2.0	1119	2.1	0728	5.5	0612	5.7	0850	5.7	0855	6.0
TH 1753	5.6	F 1659	5.5	SU 1423	1.8	M 1315	1.8	F 1549	1.8	SA 1558	1.4
		☉		1944	5.8	1837	5.9	2113	5.8	2124	6.3
5 0114	1.8	20 0008	2.1	5 0255	1.6	20 0154	1.6	5 0411	1.7	20 0447	1.3
0657	5.5	0553	5.4	0827	5.7	0719	5.9	0937	5.9	0951	6.4
F 1355	1.9	SA 1549	2.1	M 1525	1.7	TU 1424	1.6	SA 1639	1.6	SU 1711	1.1
1921	5.6	1819	5.6	2042	5.9	1941	6.1	2155	6.0	2220	6.5
6 0231	1.6	21 0131	1.9	6 0354	1.4	21 0258	1.3	6 0458	1.4	21 0551	1.0
0813	5.7	0700	5.6	0914	5.9	0817	6.1	1015	6.2	1039	6.7
SA 1511	1.7	SU 1404	1.9	TU 1620	1.5	W 1526	1.4	SU 1722	1.3	M 1811	0.8
2028	5.9	1922	5.9	2129	6.1	2038	6.4	2230	6.2	☉ 2306	6.7
7 0344	1.4	22 0235	1.6	7 0444	1.3	22 0400	1.1	7 0540	1.3	22 0644	0.8
0907	5.9	0755	5.9	0954	6.1	0910	6.4	1050	6.4	1122	6.9
SU 1615	1.4	M 1504	1.5	W 1706	1.4	TH 1627	1.3	M 1803	1.2	TU 1902	0.6
2118	6.2	2015	6.2	2211	6.2	2131	6.6	☉ 2304	6.3	2347	6.8
8 0442	1.2	23 0333	1.2	8 0526	1.2	23 0503	0.9	8 0621	1.2	23 0729	0.7
0948	6.1	0844	6.3	1031	6.2	1001	6.6	1123	6.5	1202	7.0
M 1705	1.2	TU 1600	1.2	TH 1744	1.3	F 1728	0.9	TU 1843	1.1	W 1946	0.5
2200	6.4	2103	6.5	2249	6.3	2223	6.8	2338	6.4		
9 0529	1.0	24 0430	1.0	9 0600	1.2	24 0606	0.7	9 0701	1.1	24 0025	6.8
1024	6.3	0931	6.6	1107	6.3	1051	6.8	1156	6.6	0807	0.7
TU 1746	1.1	W 1654	1.0	F 1817	1.2	SA 1826	0.7	W 1923	1.0	TH 1242	7.0
2238	6.5	2150	6.8	☉ 2323	6.3	☉ 2314	6.9	2024	0.6	2024	0.6
10 0606	1.0	25 0527	0.7	10 0632	1.2	25 0702	0.6	10 0011	6.5	25 0103	6.7
1058	6.4	1016	6.8	1141	6.4	1140	6.9	0738	6.6	0840	0.9
W 1821	1.1	TH 1748	0.7	SA 1847	1.2	SU 1921	0.6	TH 1229	1.7	F 1321	6.9
☉ 2314	6.5	☉ 2237	7.0	2355	6.3			2001	1.0	2057	0.8
11 0638	1.0	26 0621	0.6	11 0703	1.2	26 0003	6.9	11 0044	6.5	26 0141	6.5
1132	6.5	1102	6.9	1212	6.4	0753	0.6	0814	1.1	0908	1.1
TH 1850	1.1	F 1840	0.6	SU 1919	1.2	M 1228	6.9	F 1303	6.7	SA 1359	6.7
2349	6.5	2323	7.0			2011	0.5	2037	1.0	2127	1.0
12 0704	1.0	27 0712	0.5	12 0824	6.2	27 0053	6.8	12 0118	6.5	27 0219	6.3
1205	6.5	1148	7.0	0735	1.2	0839	0.7	0849	1.1	0933	1.3
F 1914	1.1	SA 1929	0.5	M 1240	6.3	TU 1316	6.9	SA 1340	6.7	SU 1438	6.4
				1953	1.2	2058	0.6	2113	1.1	2153	1.4
13 0020	6.4	28 0011	7.0	13 0851	6.2	28 0141	6.6	13 0157	6.4	28 0300	6.0
0728	1.1	0759	0.6	0958	1.3	0923	0.9	0925	1.2	0956	1.6
SA 1236	6.4	SU 1237	6.9	TU 1308	6.3	W 1404	6.7	SU 1422	6.6	M 1519	6.1
1939	1.1	2016	0.6	2028	1.3	2143	0.8	2150	1.2	2220	1.7
14 0046	6.3	29 0100	6.9	14 0119	6.1	29 0231	6.4	14 0243	6.3	29 0348	5.7
0754	1.2	0844	0.7	0843	1.4	1005	1.1	1005	1.4	1028	2.0
SU 1300	6.3	M 1327	6.8	W 1339	6.2	TH 1453	6.5	M 1511	6.4	TU 1609	5.7
2008	1.2	2103	0.7	2105	1.4	2228	1.0	2234	1.4	☉ 2258	2.1
15 0107	6.2	30 0152	6.6	15 0155	6.0	30 0323	6.1	15 0337	6.0	30 0448	5.4
0824	1.3	0930	0.9	0920	1.5	1048	1.4	1054	1.6	1116	2.3
M 1322	6.2	TU 1419	6.6	TH 1419	6.1	F 1543	6.3	TU 1611	6.1	W 1713	5.4
2041	1.4	2152	0.9	2145	1.5	2316	1.3	☉ 2331	1.7		
		31 0248	6.3							31 0005	2.4
		1018	1.3							0558	5.2
		W 1514	6.3							TH 1247	2.5
		2244	1.2							1825	5.2

Chart Datum: 3-67 metres below Ordnance Datum (Newlyn). HAT is 7-4 metres above Chart Datum.

FREE monthly updates. Register at www.reedsnauticalalmanac.co.uk